







Sai Srinivasa Nagar Kesarapalli - Phase - 1 Lay out Plan

FILE NO : RC - C2 - 1679/2006.
(MORTGAGE RELEASED)

LAY-OUT PLAN IN R.S.NO:95; 96/1, 3(P), 4;
IN KESARAPALLI VILLAGE OF GANNAVARAM
MANDAL, KRISHNA DISTRICT.

REFERENCE

- BOUNDARY OF THE LAY-OUT : 
- BOUNDARY OF THE SURVEY NUMBER : 
- BOUNDARY OF THE SUB-DIVISION : 
- AREA OF THE LAY-OUT : Ac 4.33 Cents
- % OF OPEN SPACE (10%) : Ac 0.4330 Cents
- EXISTING ROADS : 
- APPLICANT'S LAND : 
- RAIN WATER HARVESTING STRUCTURE :  R.W.H.S.
2.00 X 1.50 X 1.50 METRES

NOTE: MORTGAGE RELEASED FOR PLOTNO'S : 1(TO)
9(TO)15; RELEASED WIDE RECONVEYANCE
DEED NO: 4310/2007.

V.G.T.M URBAN DEVELOPMENT AUTHORITY, V



Sri Y.S. PRASAD
VICE CHAIRMAN
[Signature]
CHIEF PLANNING OFFICER
31/8/07

[Signature]
PLANNING OFFICER

SCALE
1" : 66' 0"

[Signature]
JUNIOR PLANNING OFFICER

[Signature]
SURVEYOR

